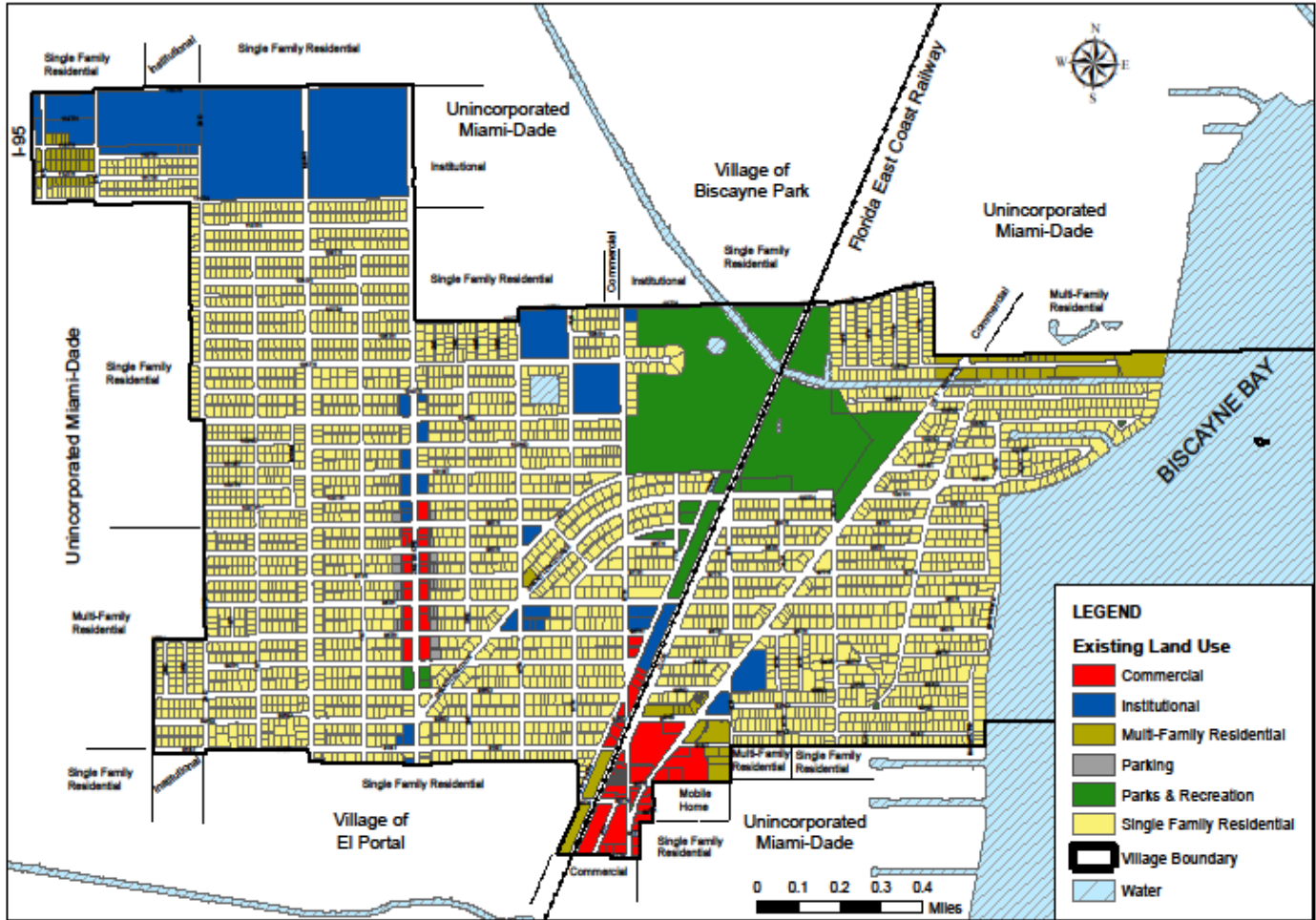
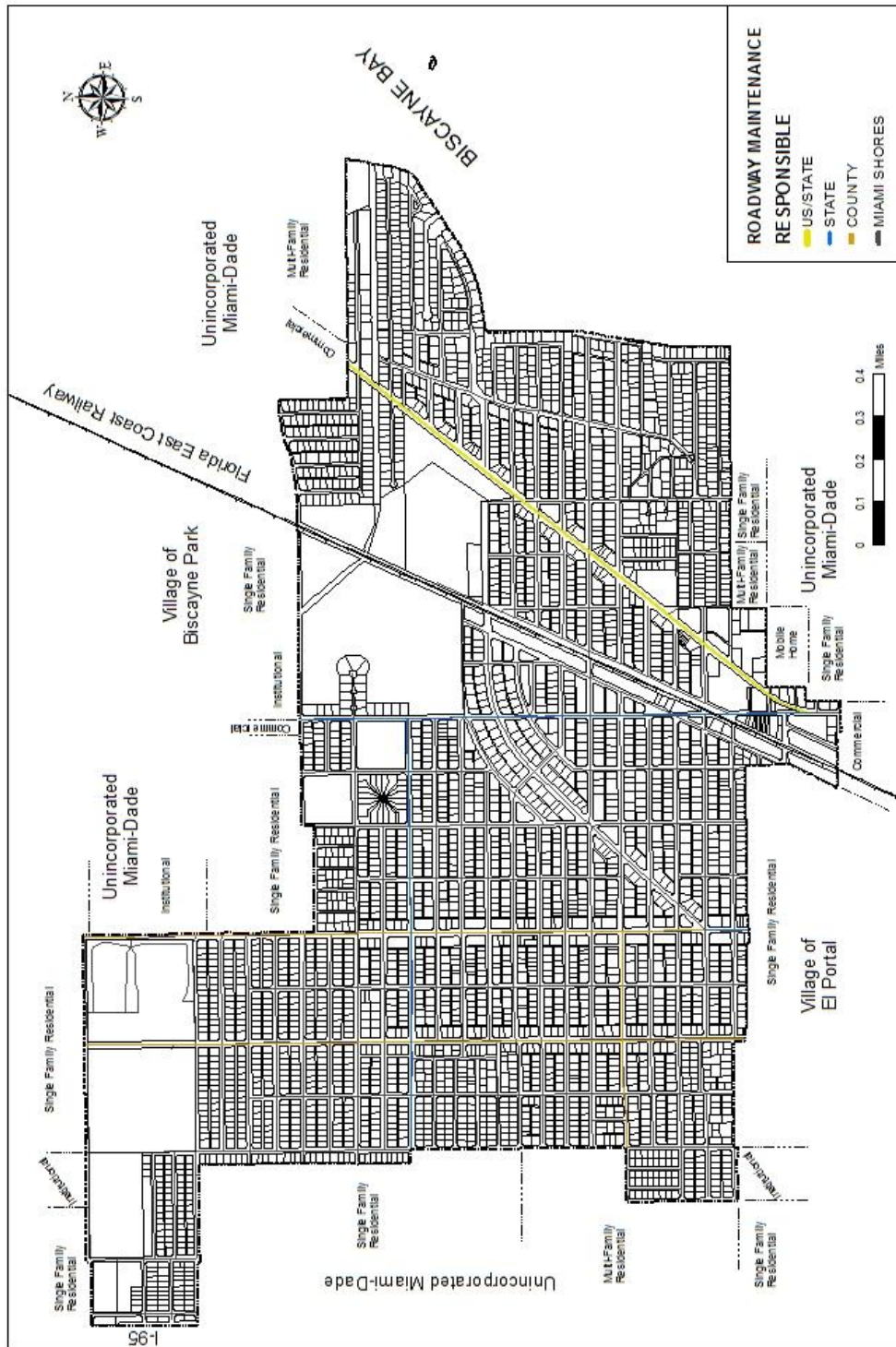


**APPENDIX A COMPREHENSIVE PLAN MAP
SERIES**

(* The Future Land Use Map is beign updated under a separate application



<p>MIAMI SHORES VILLAGE 2025 COMPREHENSIVE PLAN MAP SERIES</p>	<p>FUTURE LAND USE</p>	<p>FIGURE 1.10</p>	<p>Source: Miami Shores Village Planning Department, 2018</p>
--	------------------------	------------------------	---

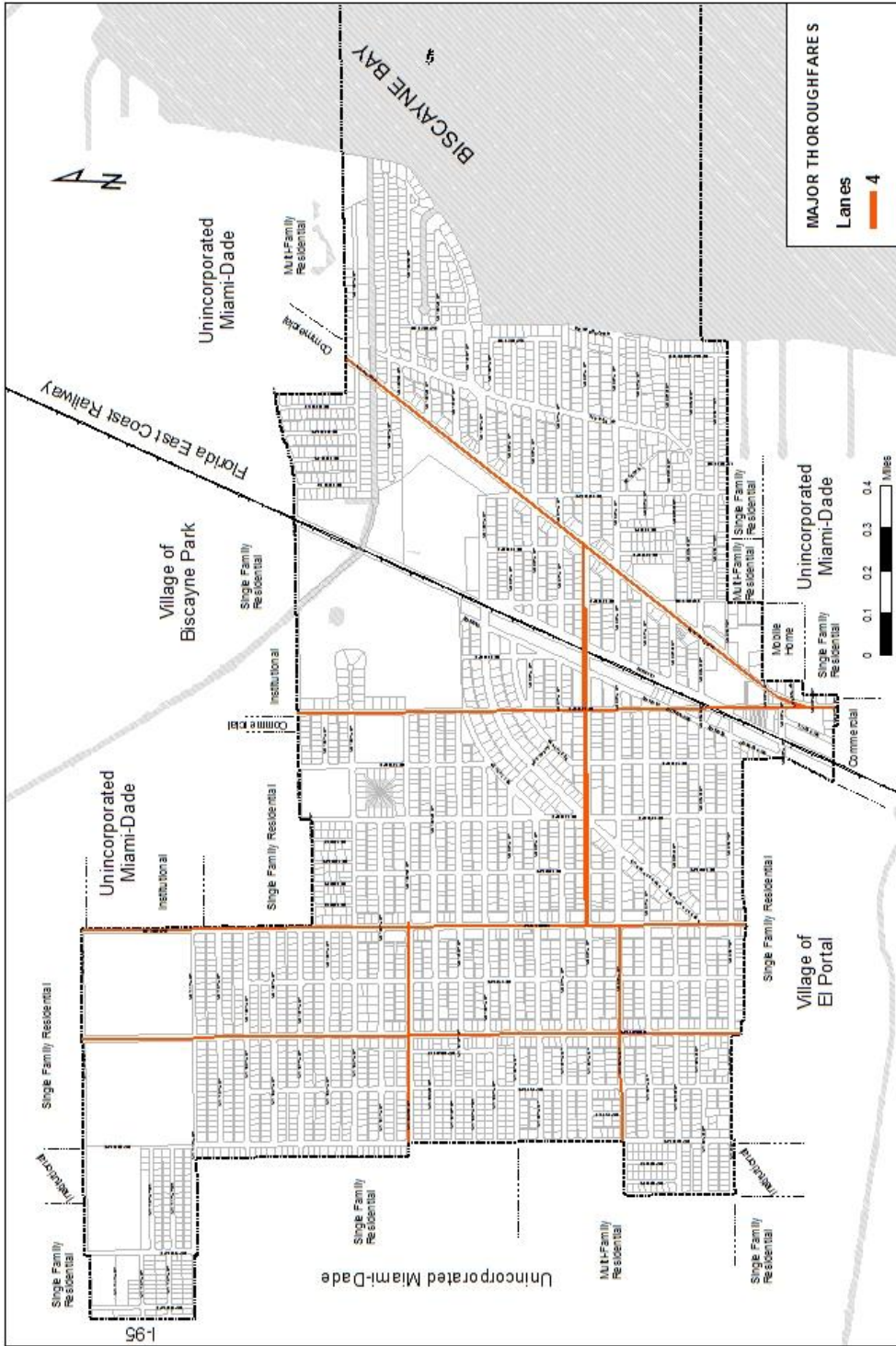


Source: Florida Department of Transportation

FIGURE 2.10

ROADWAY MAINTENANCE RESPONSIBILITY

MIAMI SHORES VILLAGE
2025 COMPREHENSIVE PLAN
MAP SERIES

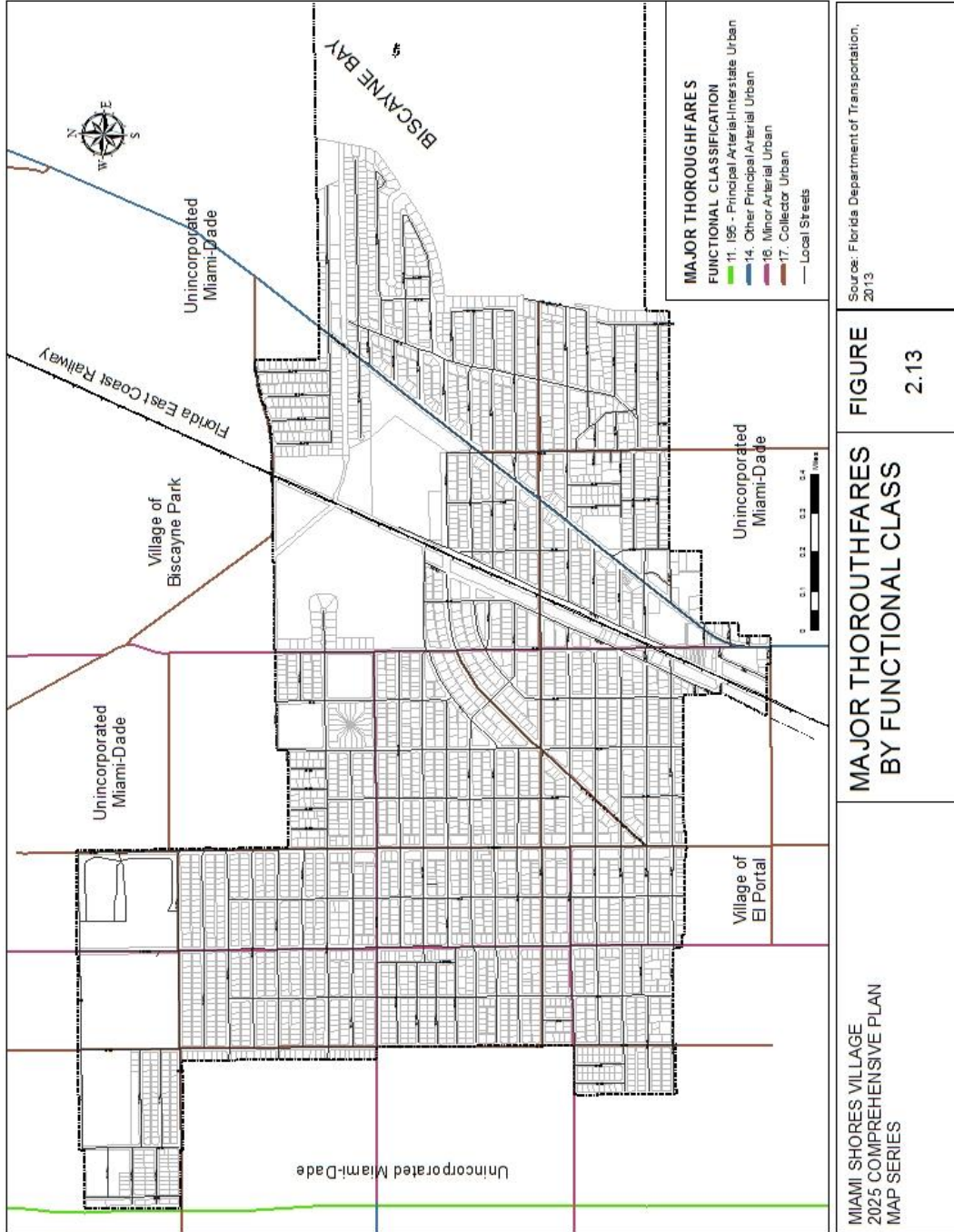


MIAMI SHORES VILLAGE
2025 COMPREHENSIVE PLAN
MAP SERIES

MAJOR THOROUGHFARES BY NUMBER OF LANES (2030)

FIGURE 2.12

Source: Miami-Dade Long Range Transportation Plan, 2008
Miami-Dade Comprehensive Development Master Plan, 2013



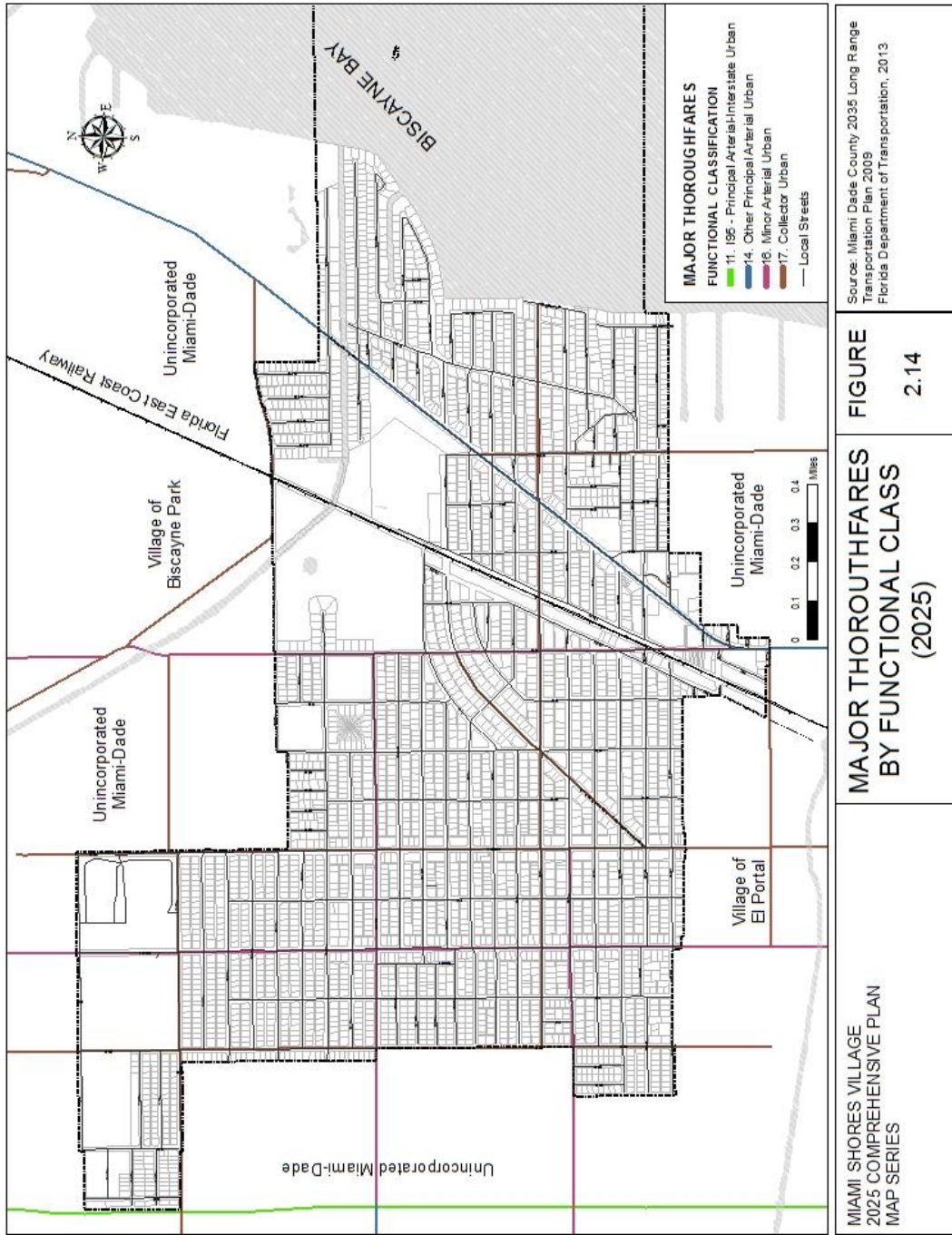
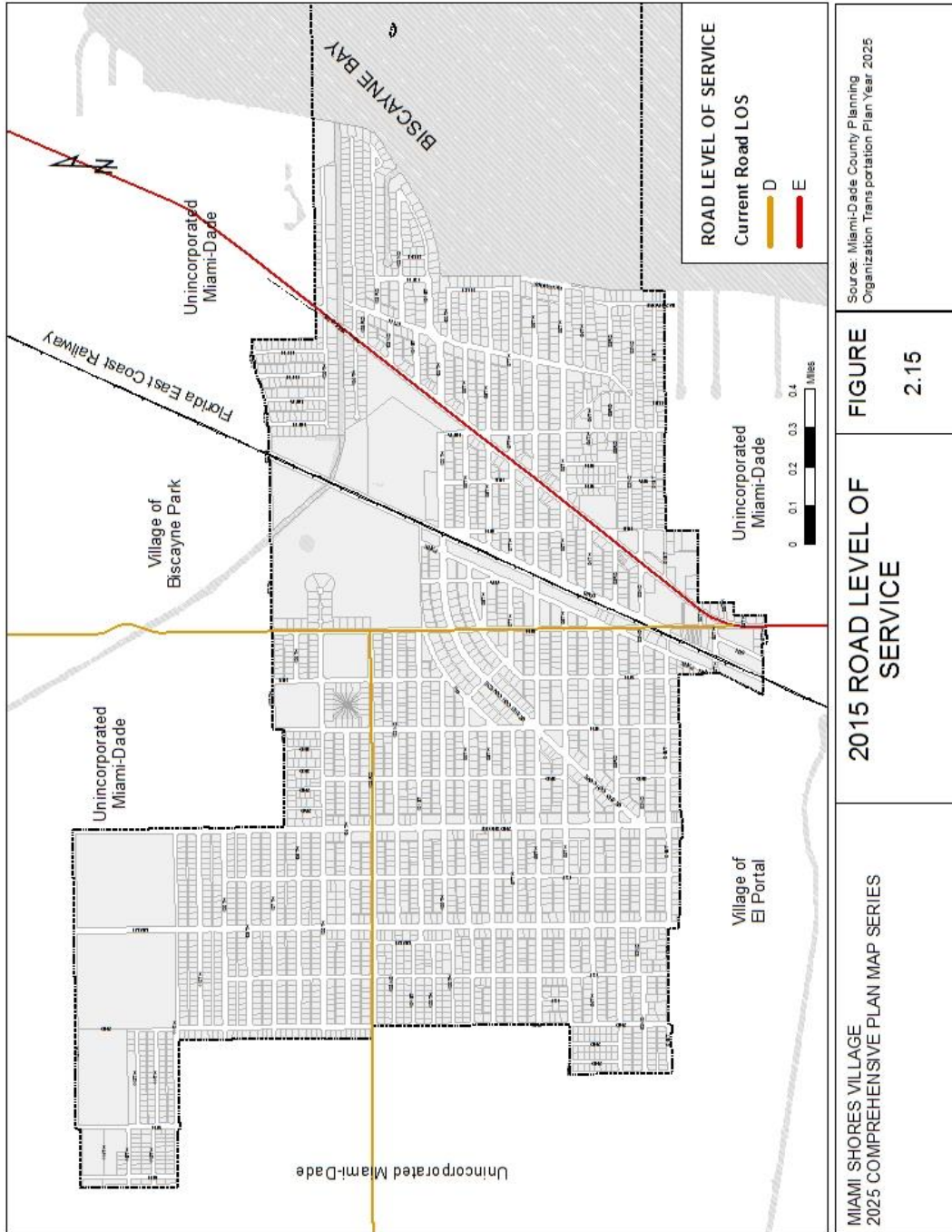


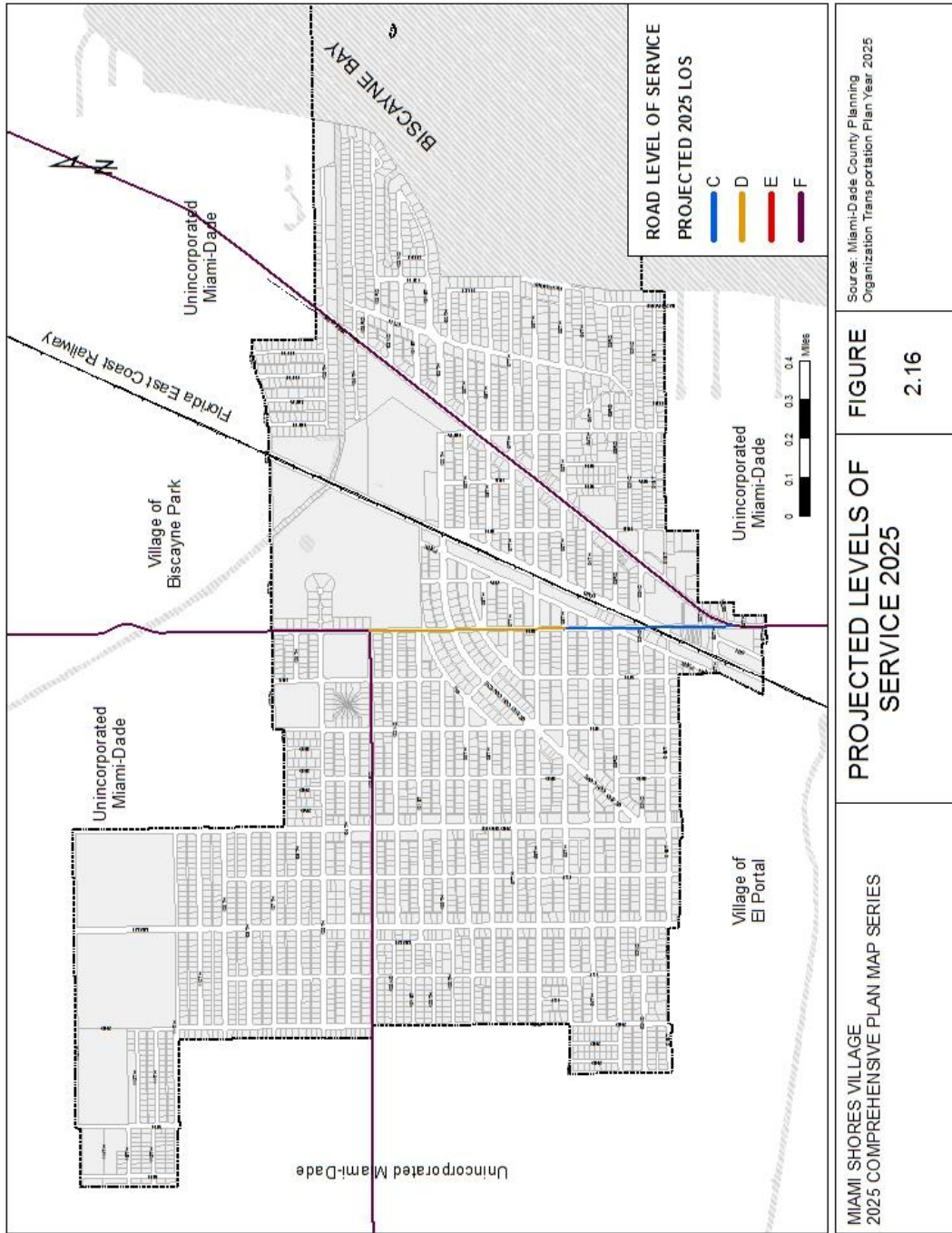
FIGURE 2.14

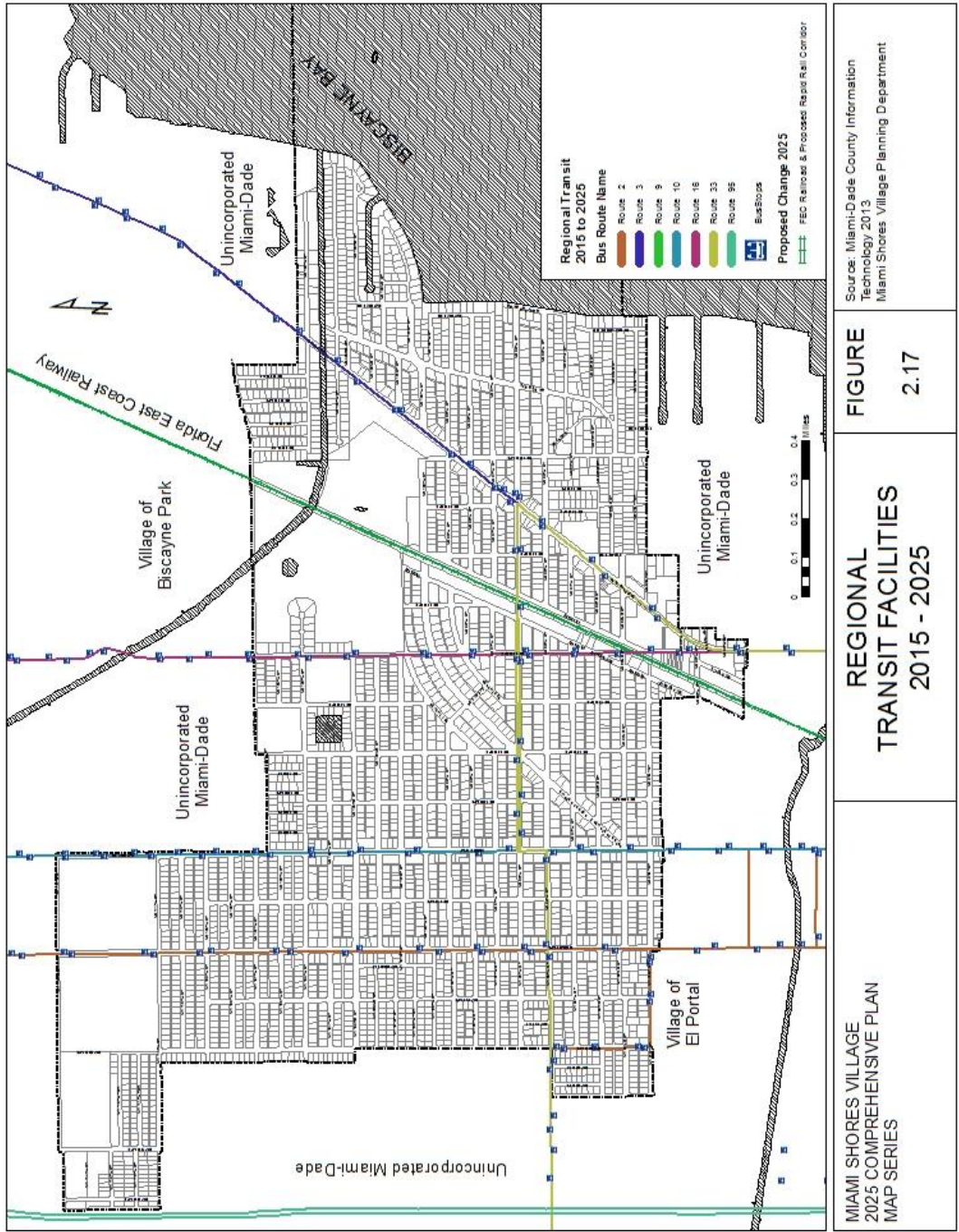


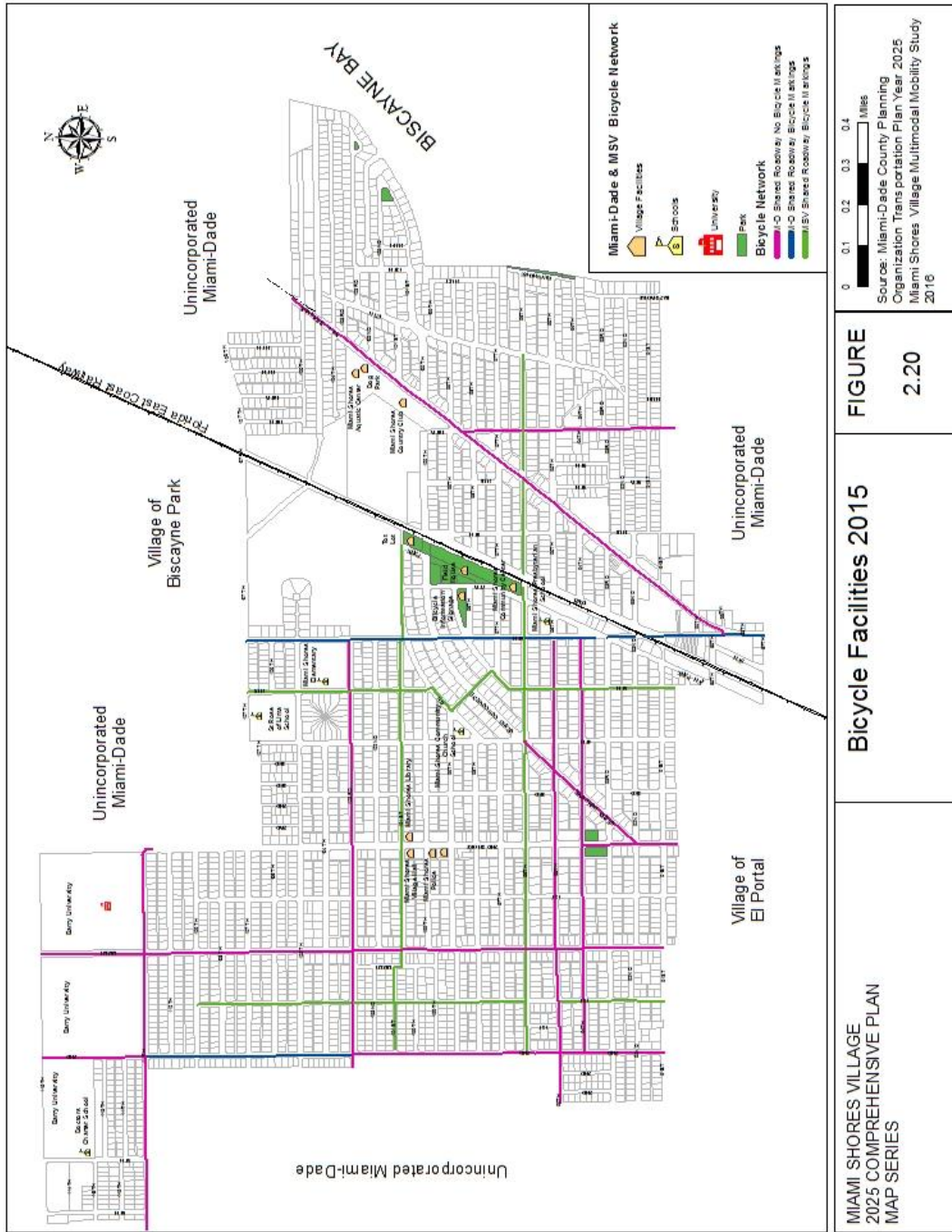
MIAMI SHORES VILLAGE
 2025 COMPREHENSIVE PLAN MAP SERIES

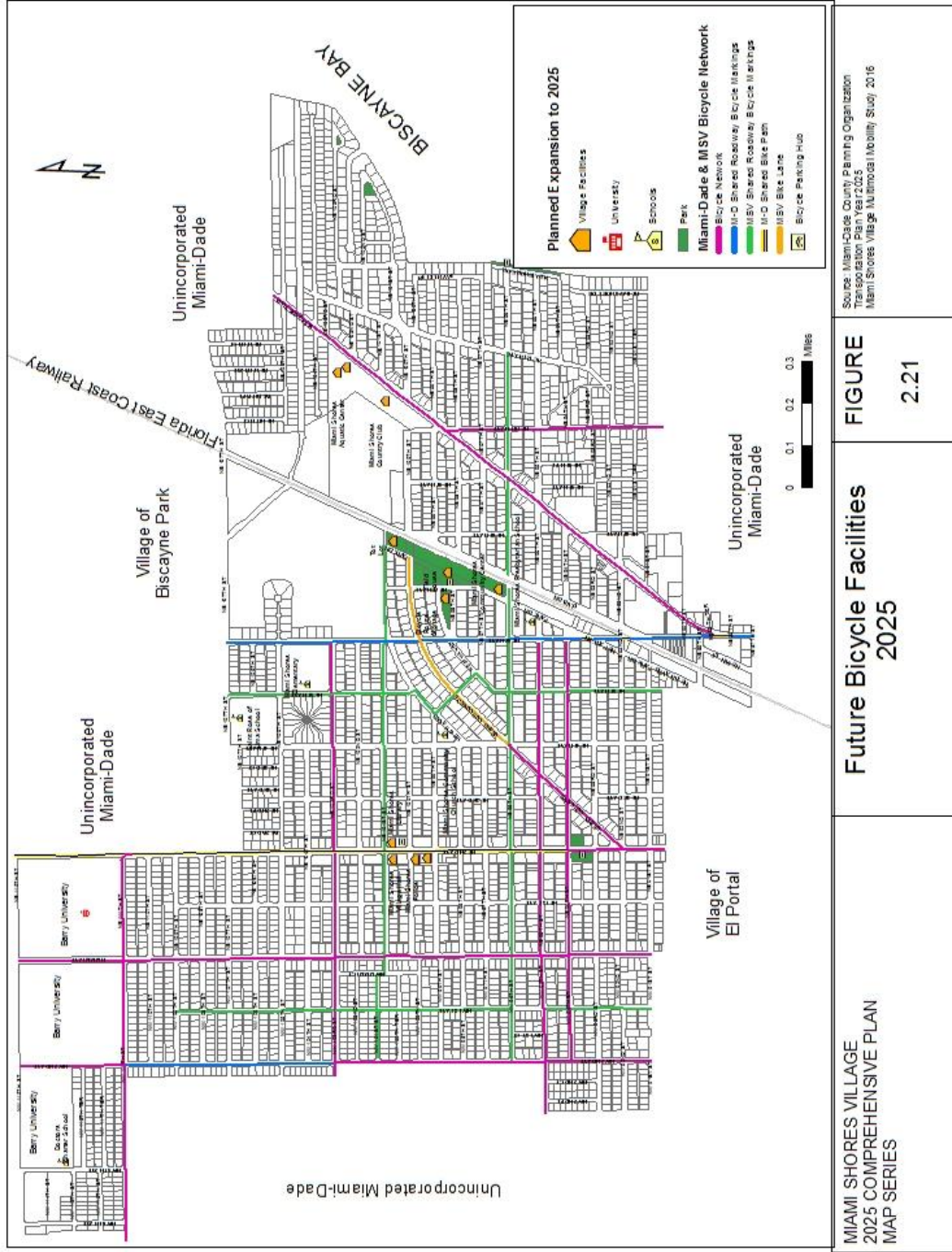
2015 ROAD LEVEL OF SERVICE

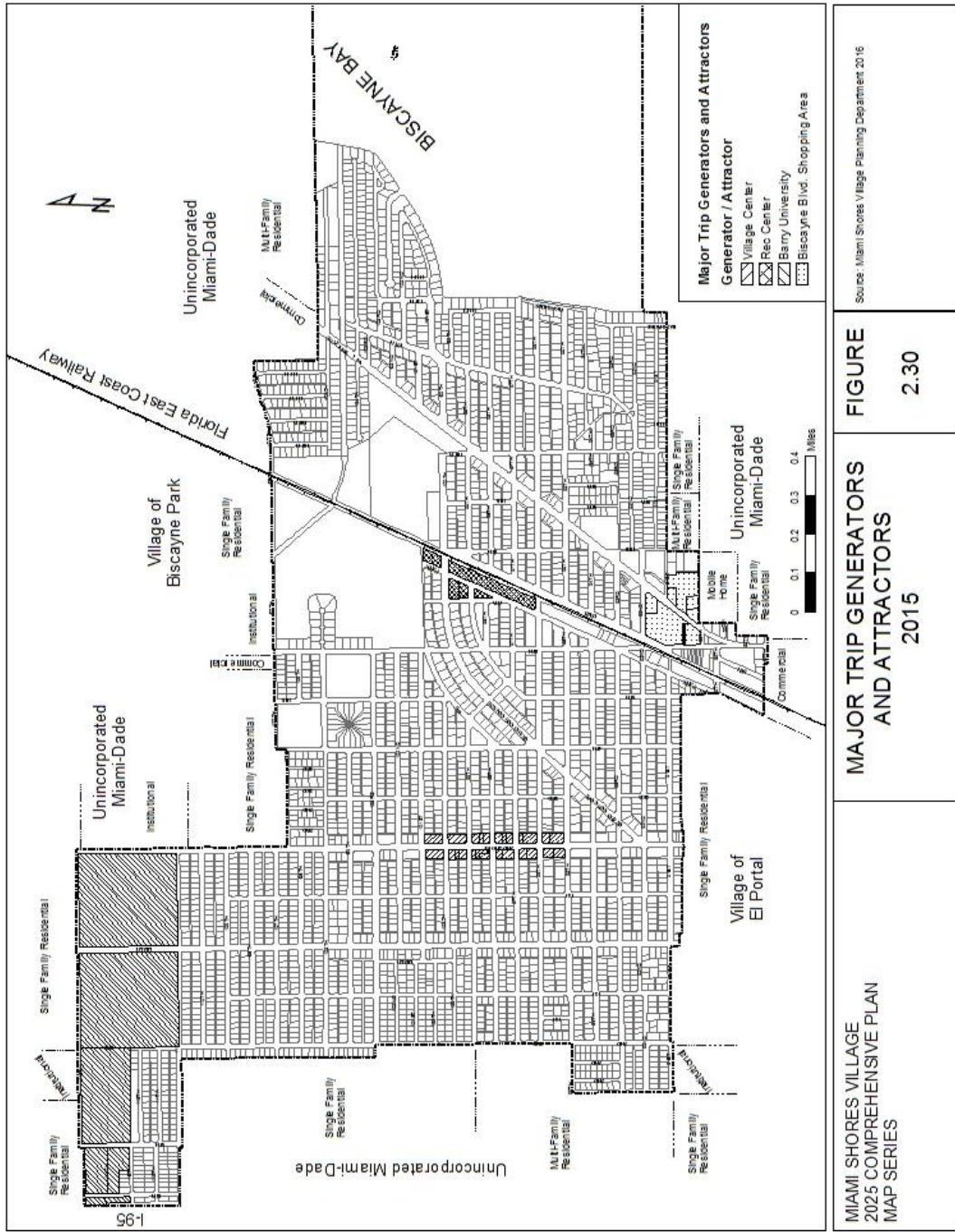
FIGURE 2.15
 Source: Miami-Dade County Planning Organization Transportation Plan Year 2025

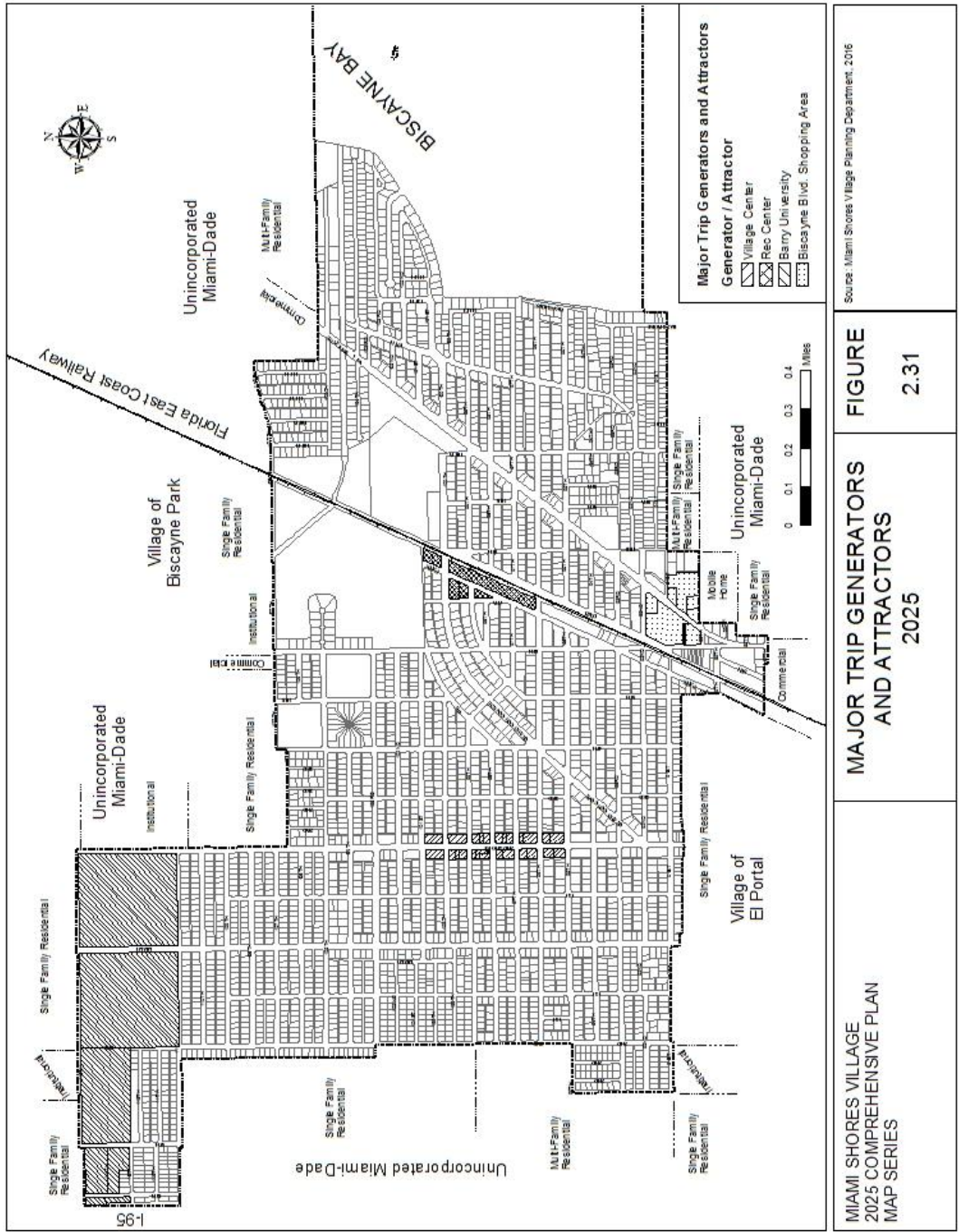


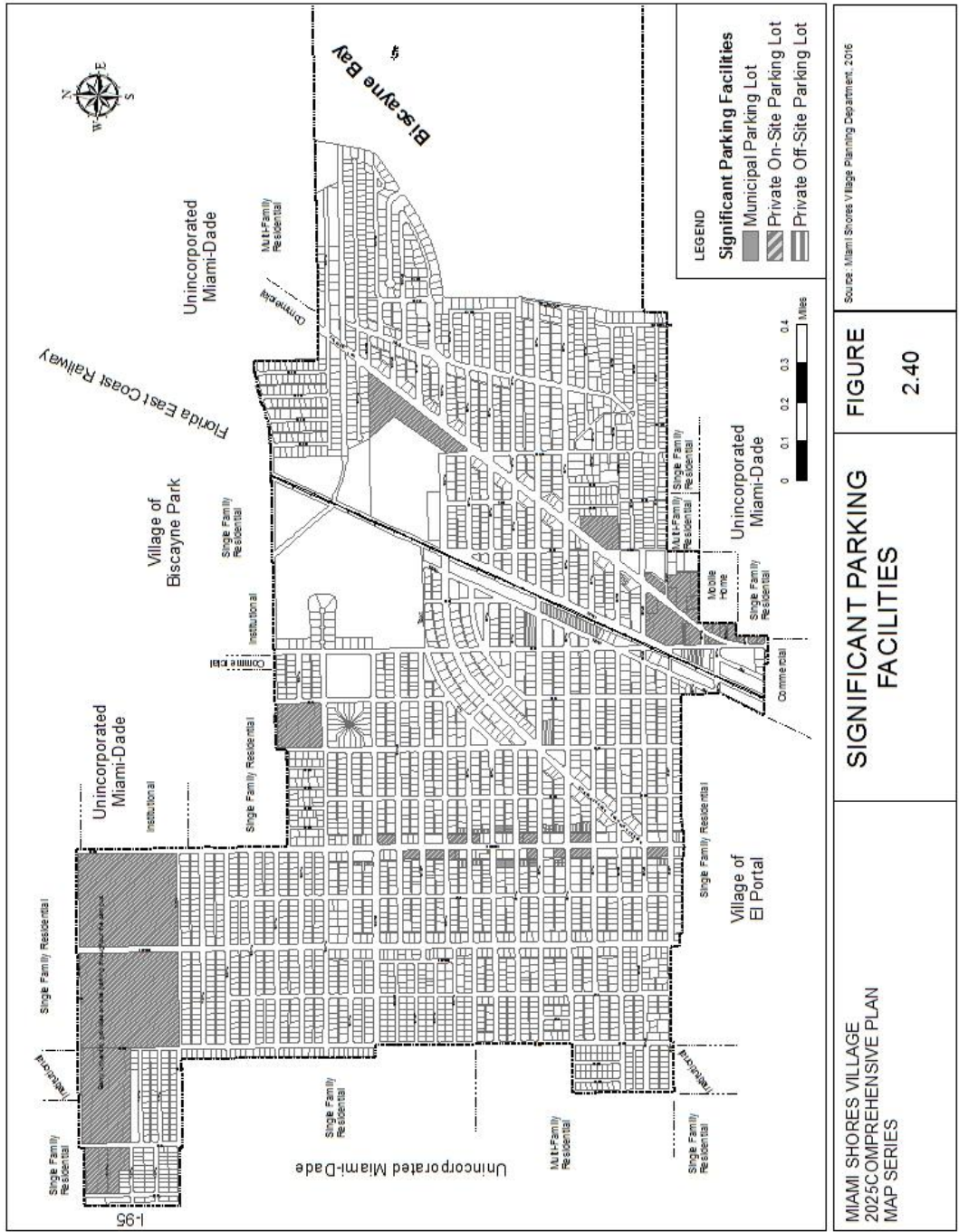


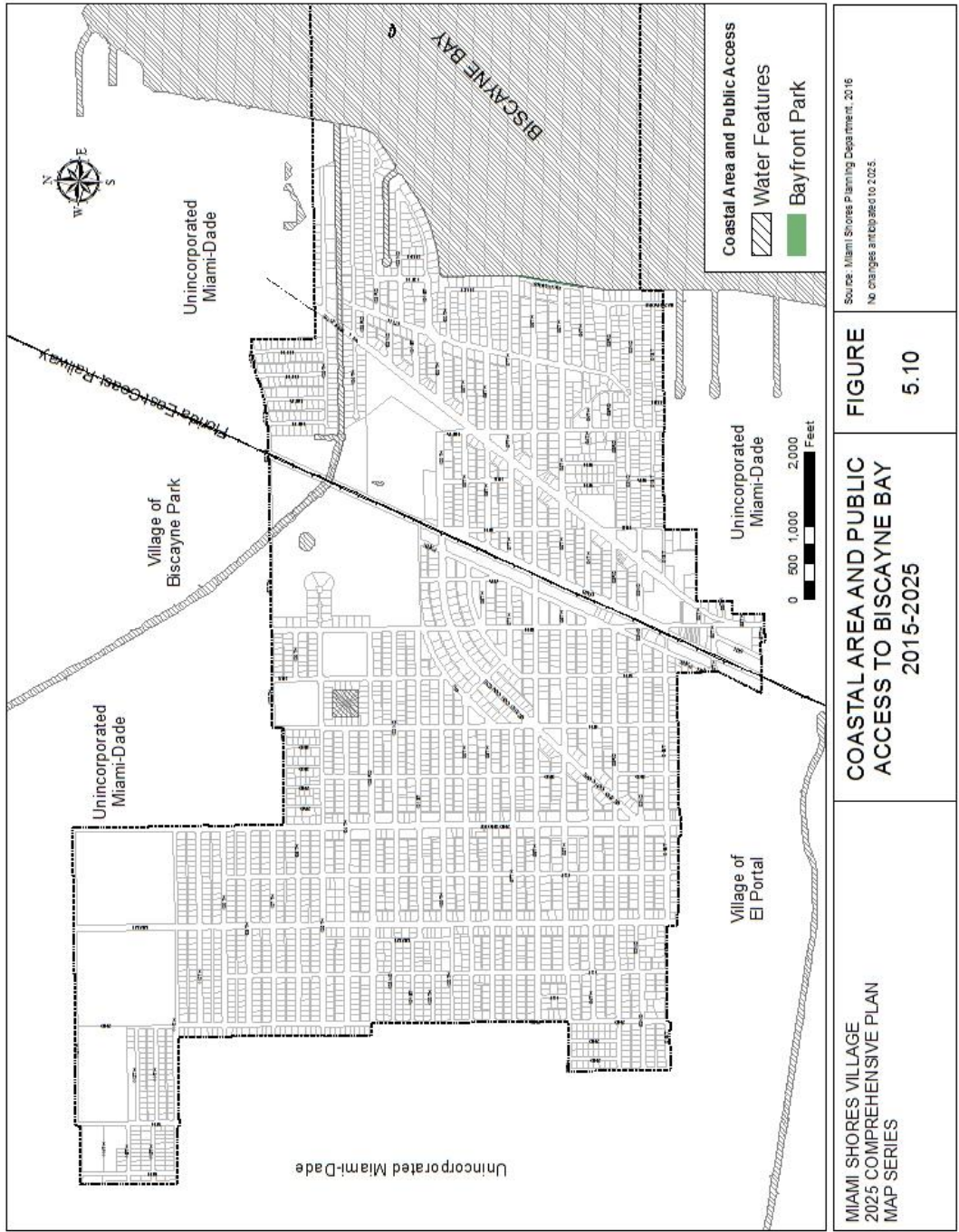










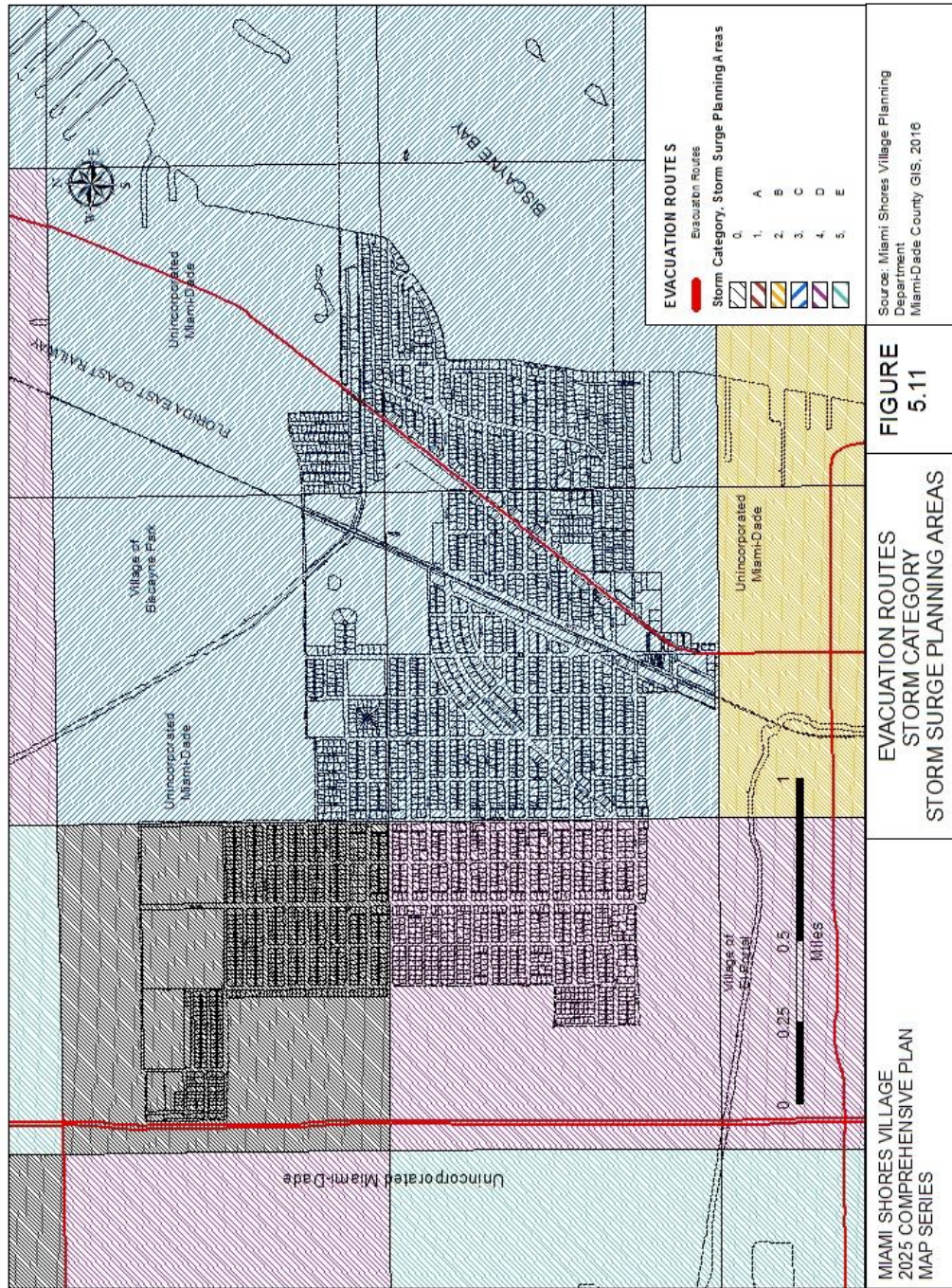


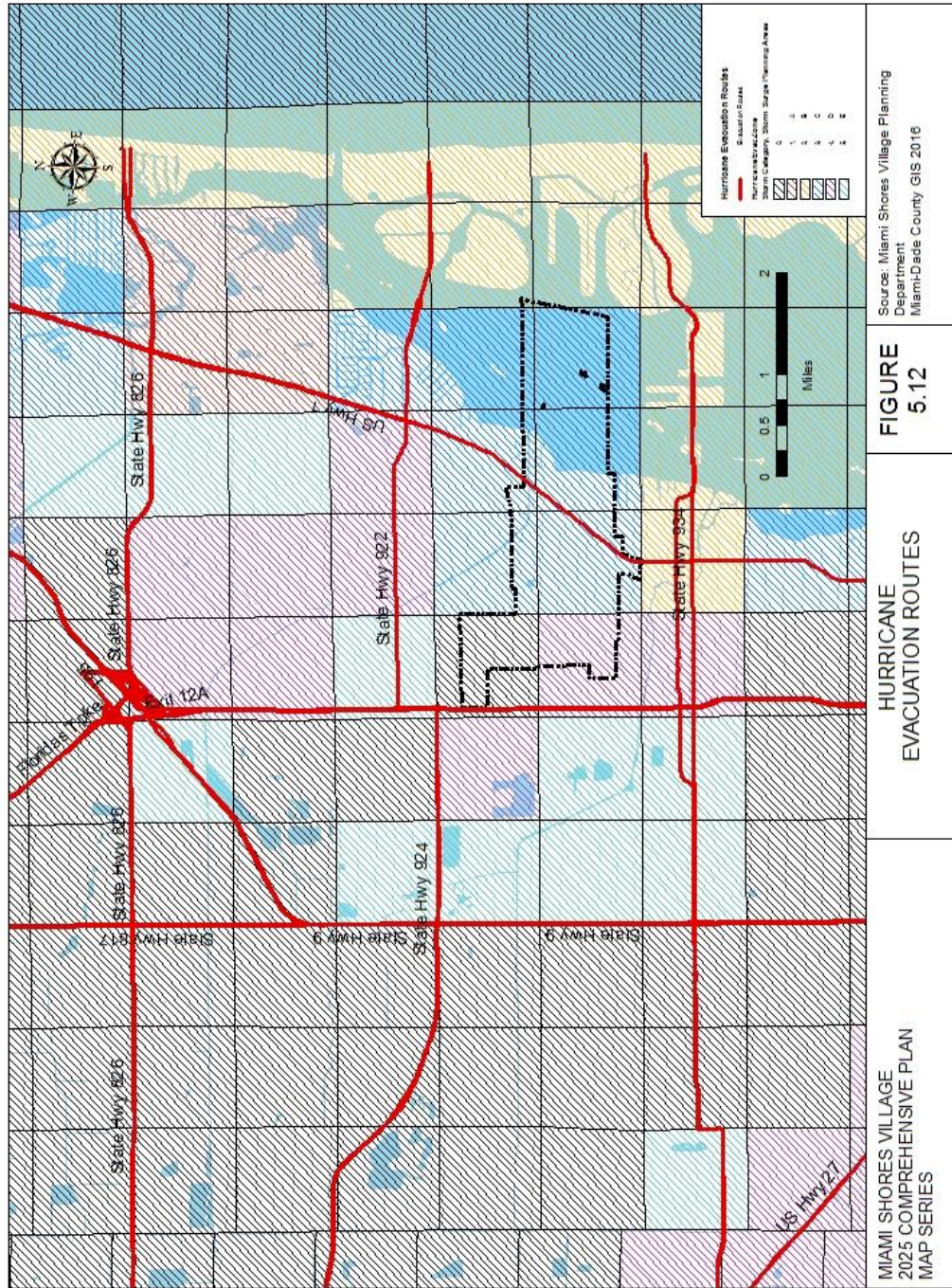
MIAMI SHORES VILLAGE
2025 COMPREHENSIVE PLAN
MAP SERIES

**COASTAL AREA AND PUBLIC
ACCESS TO BISCAYNE BAY
2015-2025**

**FIGURE
5.10**

Source: Miami Shores Planning Department, 2016
No changes anticipated to 2025.





MIAMI SHORES VILLAGE
2025 COMPREHENSIVE PLAN
MAP SERIES

HURRICANE
EVACUATION ROUTES

FIGURE
5.12